



 **GPS Map
Camera Lite**

IMS Campus Station Road Near Chandni Chowk, College Area,
Ahmednagar, Maharashtra 414001, India

Latitude

19.0924101°

Longitude

74.7446058°

Local 12:43:22 PM

GMT 07:13:22 AM

Altitude 661 meters

Wednesday, 27.09.2023



 **GPS Map**
Camera Lite

3PRV+HX7, College Area, Ahmednagar, Maharashtra 414001, India

Latitude

19.0920123°

Longitude

74.7448625°


Local 01:21:42 PM

GMT 07:51:42 AM

Altitude 654 meters

Wednesday, 27.09.2023



 **GPS Map
Camera Lite**

IMS Campus Station Road Near Chandni Chowk, College Area,
Ahmednagar, Maharashtra 414001, India

Latitude

19.0922613°

Longitude

74.7447728°

Local 12:55:24 PM

GMT 07:25:24 AM

Altitude 661 meters

Wednesday, 27.09.2023



 **GPS Map
Camera Lite**

IMS Campus Station Road Near Chandni Chowk, College Area,
Ahmednagar, Maharashtra 414001, India

Latitude
19.0924125°

Longitude
74.7446014°

Local 12:42:25 PM
GMT 07:12:25 AM

Altitude 661 meters
Wednesday, 27.09.2023



 **GPS Map**
Camera Lite

IMS Campus Station Road Near Chandni Chowk, College Area,
Ahmednagar, Maharashtra 414001, India

Latitude

19.0922609°

Longitude

74.7447685°

Local 12:41:49 PM

GMT 07:11:49 AM

Altitude 661 meters

Wednesday, 27.09.2023



26, Chandni Chowk, Ahmednagar, Maharashtra 414001, India

Latitude

19.0928947°

Longitude

74.7459022°


Local 12:35:47 PM

GMT 07:05:47 AM

Altitude 657 meters

Wednesday, 27.09.2023



 **GPS Map**
Camera Lite

IMS Campus Station Road Near Chandni Chowk, College Area,
Ahmednagar, Maharashtra 414001, India

Latitude

19.0924097°

Longitude

74.7445951°

Local 12:34:55 PM

GMT 07:04:55 AM

Altitude 661 meters

Wednesday, 27.09.2023



 **GPS Map
Camera Lite**

IMS Campus Station Road Near Chandni Chowk, College Area,
Ahmednagar, Maharashtra 414001, India


Latitude
19.092404°

Longitude
74.7446148°

Local 12:41:07 PM
GMT 07:11:07 AM

Altitude 661 meters
Wednesday, 27.09.2023



 **GPS Map
Camera Lite**

3PRV+HX7, College Area, Ahmednagar, Maharashtra 414001, India

Latitude
19.0915835°

Longitude
74.7449849°

Local 12:27:34 PM
GMT 06:57:34 AM

Altitude 654 meters
Wednesday, 27.09.2023

**Feedback Facility
for Students & Faculty
is available in the
AICTE Web Portal
www.aicte_india.org**

**RAGGING IS STRICTLY PROHIBITED
IN THIS PREMISES**

NOTICE
Supporting Document Centre
Institutional Repository - Sample Order Form 2022



NOTICE
Student Library Committee (SLC)

NOTICE
LIBRARY CARD



**IMS Campus Station Road Near Chandni Chowk, College Area,
Ahmednagar, Maharashtra 414001, India**

Latitude
19.0923804°

Longitude
74.7448001°

Local 12:40:03 PM
GMT 07:10:03 AM

Altitude 661 meters
Tuesday, 03.10.2023

H. E. Society's
IMS
(CD&R)
AHMEDNAGAR

ANTI RAGGING POLICY

Ragging in any form is banned at IMSCD&R, Ahmednagar. It is a punishable offence according to one of the recent guidelines of the honorable Supreme Court of India.

IMSCD&R has 'Zero Tolerance Policy' on ragging.

IMSCD&R will take disciplinary action if any student is found guilty of the offence inside OR outside the premises of the Institute.

IMSCD&R has an Anti-Ragging Cell to look into all matters pertaining to the issue.

Contact Person /
Co-ordinator of Anti Ragging Cell

Mr. Pratap Gaikwad
Mobile : 09881544447

THINGS BUT MEN
DARE YOU
KNOW THE TRUTH



Dr. B. P. Hivale
Primary and Dreamer



GPS Map
Camera Lite

IMS Campus Station Road Near Chandni Chowk, College Area,
Ahmednagar, Maharashtra 414001, India

Latitude

19.0923804°

Longitude

74.7448001°

Local 12:39:46 PM

GMT 07:09:46 AM

Altitude 661 meters

Tuesday, 03.10.2023



3PRV+3GV, Ahmednagar, Maharashtra 414001, India

Latitude

19.09018103°

Longitude

74.74391251°

Local 03:32:17 PM

GMT 10:02:17 AM

Altitude 656 meters

Monday, 02.10.2023



 **GPS Map**
Camera Lite

3PRV+HX7, College Area, Ahmednagar, Maharashtra 414001, India

Latitude

19.0915148°

Longitude

74.7450176°

Local 12:14:10 PM

GMT 06:44:10 AM

Altitude 654 meters

Monday, 02.10.2023

Bhaskar Pandurang Hivale Education Society's
INSTITUTE OF MANAGEMENT STUDIES
(CAREER DEVELOPMENT & RESEARCH)
IMS-LEARNING RESOURCE CENTRE
AHMEDNAGAR
Section for Differently-abled

AIM
Academic empowerment of person with disability.

OBJECTIVES

1. To provide resources to Differently-abled student under Inter Library Loan
2. To provide a well equipped resource section with sophisticated technological devices necessary for use of differently-abled students

FACILITY

1. Jaws reading software and talking computer , talking books and screen reading software along with Internet facility.
2. Computer with screen reading software.
3. Accessibility with ramp for Differently-abled person.



IMS Campus Station Road Near Chandni Chowk, College Area,
Ahmednagar, Maharashtra 414001, India

Latitude
19.0924121°

Longitude
74.7446064°

Local 12:18:57 PM
GMT 06:48:57 AM

Altitude 661 meters
Wednesday, 27.09.2023



Shop No, 2582, MG Road, near Vastu Sangralaya, College Area, Ahmednagar,
Maharashtra 414001, India

Latitude

19.09238228°

Longitude

74.74416265°


Local 01:06:58 PM

GMT 07:36:58 AM

Altitude 661 meters

Wednesday, 27.09.2023



 **GPS Map
Camera Lite**

IMS Campus Station Road Near Chandni Chowk, College Area, Ahmednagar,
Maharashtra 414001, India

Latitude
19.0924959°

Longitude
74.7445999°

Local 12:30:00 PM
GMT 07:00:00 AM

Altitude 661 meters
Wednesday, 27.09.2023



 **GPS Map
Camera Lite**

IMS Campus Station Road Near Chandni Chowk, College Area, Ahmednagar,
Maharashtra 414001, India

Latitude
19.0924357°

Longitude
74.7446°

Local 12:30:32 PM
GMT 07:00:32 AM

Altitude 661 meters
Wednesday, 27.09.2023



 **GPS Map
Camera Lite**

IMS Campus Station Road Near Chandni Chowk, College Area, Ahmednagar,
Maharashtra 414001, India

Latitude
19.0924357°

Longitude
74.7446°

Local 12:30:30 PM
GMT 07:00:30 AM

Altitude 661 meters
Wednesday, 27.09.2023



 **GPS Map
Camera Lite**

IMS Campus Station Road Near Chandni Chowk, College Area, Ahmednagar,
Maharashtra 414001, India

Latitude
19.0924909°

Longitude
74.7445996°

Local 12:32:25 PM
GMT 07:02:25 AM

Altitude 661 meters
Wednesday, 27.09.2023



 **GPS Map**
Camera Lite

IMS Campus Station Road Near Chandni Chowk, College Area,
Ahmednagar, Maharashtra 414001, India

Latitude

19.0924099°

Longitude

74.7446075°

Local 12:42:57 PM

GMT 07:12:57 AM

Altitude 661 meters

Wednesday, 27.09.2023



 **GPS Map**
Camera Lite

IMS Campus Station Road Near Chandni Chowk, College Area,
Ahmednagar, Maharashtra 414001, India

Latitude

19.0924099°

Longitude


74.7446075°

Local 12:42:57 PM

GMT 07:12:57 AM

Altitude 661 meters

Wednesday, 27.09.2023



 GPS Map
Camera Lite

IMS Campus Station Road Near Chandni Chowk, College Area,
Ahmednagar, Maharashtra 414001, India

Latitude

19.09236873°

Local 12:02:47 PM


GMT 06:32:47 AM

Longitude

74.7445024°

Altitude 661 meters

Wednesday, 04.10.2023



 **GPS Map**
Camera Lite

IMS Campus Station Road Near Chandni Chowk, College Area,
Ahmednagar, Maharashtra 414001, India

Latitude
19.0924194°

Longitude
74.7446481°

Local 12:15:17 PM
GMT 06:45:17 AM

Altitude 661 meters
Monday, 02.10.2023



 **GPS Map**
Camera Lite


IMS Campus Station Road Near Chandni Chowk, College Area,
Ahmednagar, Maharashtra 414001, India

Latitude
19.0923981°

Longitude
74.7446076°

Local 12:13:03 PM
GMT 06:43:03 AM

Altitude 661 meters
Monday, 02.10.2023



 **GPS Map**
Camera Lite

IMS Campus Station Road Near Chandni Chowk, College Area,
Ahmednagar, Maharashtra 414001, India

Latitude
19.09218529°

Longitude
74.74464781°

Local 12:00:48 PM
GMT 06:30:48 AM

Altitude 661 meters
Wednesday, 04.10.2023



GPS Map
Camera Lite

3PRX+533, College Area, Ahmednagar, Maharashtra 414002, India

Latitude

19.09084196°

Longitude

74.74789442°

Local 03:45:11 PM

GMT 10:15:11 AM

Altitude 654 meters

Monday, 02.10.2023



 **GPS Map**
Camera Lite

3PQX+R86, M.I.R.C Ahmednagar, Ahmednagar, Maharashtra
414002, India

Latitude

19.0899207°

Longitude

74.7480439°

Local 03:46:07 PM

GMT 10:16:07 AM

Altitude 652 meters

Monday, 02.10.2023



 **GPS Map**
Camera Lite

3PQX+R86, M.I.R.C Ahmednagar, Ahmednagar, Maharashtra
414002, India

Latitude

19.08949856°

Longitude

74.74803354°

Local 03:47:01 PM

GMT 10:17:01 AM

Altitude 652 meters

Monday, 02.10.2023

AN ISO 9001 : 2008 COMPANY

HAPPY Nari

एहसास आज्ञावी का...

Collect your nakin

HAPPY NARI CARE PRODUCTS

Plot No. 28, E-51, Flatted Building, MIDC, Satpur, Nashik (M.H.)- 422007
Mob. No.: +91 88579 35052, +91 82755 63823 | +91 94045 07350
E-mail: happynaricare@gmail.com



**GPS Map
Camera Lite**

3PVV+7P4, M.I.R.C Ahmednagar, Ahmednagar, Maharashtra 414001,
India

Latitude

19.0932568°

Longitude

74.7444001°

Local 05:52:04 PM

GMT 12:22:04 PM

Altitude 658 meters

Tuesday, 03.10.2023




3PVV+2WW, M.I.R.C Ahmednagar, Ahmednagar, Maharashtra
414001, India

Latitude
19.09278992°

Longitude
74.74465855°

Local 12:16:23 PM
GMT 06:46:23 AM

Altitude 658 meters
Monday, 02.10.2023



 **GPS Map**
Camera Lite

IMS Campus Station Road Near Chandni Chowk, College Area,
Ahmednagar, Maharashtra 414001, India

Latitude

19.09218529°

Longitude

74.74464781°


Local 12:00:48 PM

GMT 06:30:48 AM

Altitude 661 meters

Wednesday, 04.10.2023



 **GPS Map
Camera Lite**

IMS Campus Station Road Near Chandni Chowk, College Area, Ahmednagar,
Maharashtra 414001, India

Latitude
19.0923086°

Longitude
74.7447305°

Local 12:17:58 PM
GMT 06:47:58 AM

Altitude 661 meters
Wednesday, 27.09.2023



 **GPS Map**
Camera Lite


IMS Campus Station Road Near Chandni Chowk, College Area, Ahmednagar,
Maharashtra 414001, India

Latitude
19.0924152°

Longitude
74.7446009°

Local 12:19:41 PM
GMT 06:49:41 AM

Altitude 661 meters
Wednesday, 27.09.2023



 **GPS Map
Camera Lite**

IMS Campus Station Road Near Chandni Chowk, College Area,
Ahmednagar, Maharashtra 414001, India


Latitude
19.0923082°

Longitude
74.744749°

Local 12:20:57 PM
GMT 06:50:57 AM

Altitude 661 meters
Wednesday, 27.09.2023



 **GPS Map
Camera Lite**

IMS Campus Station Road Near Chandni Chowk, College Area, Ahmednagar,
Maharashtra 414001, India

Latitude
19.0924096°

Longitude
74.7446729°

Local 12:18:22 PM
GMT 06:48:22 AM

Altitude 661 meters
Wednesday, 27.09.2023



 **GPS Map
Camera Lite**


IMS Campus Station Road Near Chandni Chowk, College Area,
Ahmednagar, Maharashtra 414001, India

Latitude
19.092404°

Longitude
74.7446109°

Local 06:05:17 PM
GMT 12:35:17 PM

Altitude 661 meters
Tuesday, 03.10.2023



 **GPS Map
Camera Lite**

IMS Campus Station Road Near Chandni Chowk, College Area,
Ahmednagar, Maharashtra 414001, India

Latitude
19.092404°

Longitude
74.7446109°

Local 06:05:17 PM
GMT 12:35:17 PM

Altitude 661 meters
Tuesday, 03.10.2023

Medical Room

Room - 87

Medical Room

 GPS Map
Camera Lite

3PVV+7P4, M.I.R.C Ahmednagar, Ahmednagar, Maharashtra 414001,
India

Latitude

19.0932568°

Longitude

74.7444001°

Local 05:51:55 PM

GMT 12:21:55 PM


Altitude 658 meters

Tuesday, 03.10.2023

Medical Room

Room - 87

Medical Room

 GPS Map
Camera Lite

3PVV+7P4, M.I.R.C Ahmednagar, Ahmednagar, Maharashtra 414001,
India

Latitude

19.0932568°

Longitude

74.7444001°

Local 05:51:55 PM

GMT 12:21:55 PM

Altitude 658 meters

Tuesday, 03.10.2023



IMS Campus Station Road Near Chandni Chowk, College Area,
Ahmednagar, Maharashtra 414001, India

Latitude
19.0924233°

Longitude
74.7446034°

Local 12:13:23 PM
GMT 06:43:23 AM

Altitude 661 meters
Monday, 02.10.2023



IMS Campus Station Road Near Chandni Chowk, College Area,
Ahmednagar, Maharashtra 414001, India

Latitude
19.0924233°

Longitude
74.7446034°

Local 12:13:23 PM
GMT 06:43:23 AM

Altitude 661 meters
Monday, 02.10.2023



 **GPS Map**
Camera Lite


3PRW+W3H, College Area, Ahmednagar, Maharashtra 414001, India

Latitude
19.0920458°

Longitude
74.74469374°

Local 01:01:46 PM
GMT 07:31:46 AM

Altitude 661 meters
Wednesday, 27.09.2023



 **GPS Map
Camera Lite**

IMS Campus Station Road Near Chandni Chowk, College Area,
Ahmednagar, Maharashtra 414001, India

Latitude

19.0924543°

Longitude


74.7446091°

Local 12:15:36 PM

GMT 06:45:36 AM

Altitude 661 meters

Monday, 02.10.2023



 **GPS Map**
Camera Lite

IMS Campus Station Road Near Chandni Chowk, College Area,
Ahmednagar, Maharashtra 414001, India

Latitude

19.0924666°

Longitude

74.7446059°

Local 12:12:04 PM

GMT 06:42:04 AM

Altitude 661 meters

Monday, 02.10.2023



 **GPS Map
Camera Lite**

3PVV+7P4, M.I.R.C Ahmednagar, Ahmednagar, Maharashtra 414001,
India

Latitude

19.0932563°

Longitude

74.7444°

Local 05:52:22 PM

GMT 12:22:22 PM

Altitude 658 meters

Tuesday, 03.10.2023



 **GPS Map**
Camera Lite

IMS Campus Station Road Near Chandni Chowk, College Area,
Ahmednagar, Maharashtra 414001, India

Latitude

19.09218055°

Longitude

74.74481997°

Local 12:51:27 PM

GMT 07:21:27 AM

Altitude 661 meters

Wednesday, 27.09.2023



Purchased under QIP of SPPU 2018-19

DANGER
High Voltage
पुणे नगर
पुणे नगर

DANGER
High Voltage
पुणे नगर
पुणे नगर

Fronius

FRONIUS SYMO

DANGER
High Voltage
पुणे नगर
पुणे नगर

पुणे नगर
पुणे नगर
पुणे नगर
पुणे नगर

DANGER
High Voltage
पुणे नगर
पुणे नगर

GPS Map
Camera Lite

26, Chandni Chowk, Ahmednagar, Maharashtra 414001, India

Latitude
19.0929196°

Longitude
74.7462222°

Local 12:50:18 PM
GMT 07:20:18 AM

Altitude 657 meters
Wednesday, 27.09.2023



 **GPS Map**
Camera Lite

IMS Campus Station Road Near Chandni Chowk, College Area,
Ahmednagar, Maharashtra 414001, India

Latitude

19.09218055°

Longitude

74.74481997°

Local 12:51:27 PM

GMT 07:21:27 AM

Altitude 661 meters

Wednesday, 27.09.2023

SPORTS COMPLEX



GPS Map

Camera Lite

742, Maliwada, Ahmednagar, Maharashtra 414001, India

Latitude

19.09243088°

Longitude

74.74413457°

Local 12:18:13 PM

GMT 06:48:13 AM

Altitude 658 meters

Monday, 02.10.2023



 **GPS Map
Camera Lite**

IMS Campus Station Road Near Chandni Chowk, College Area,
Ahmednagar, Maharashtra 414001, India

Latitude

19.0921699°

Local 12:23:41 PM

GMT 06:53:41 AM

Longitude

74.7448262°

Altitude 661 meters

Wednesday, 27.09.2023



3PRW+8RH, M.I.R.C Ahmednagar, Ahmednagar, Maharashtra
414002, India

Latitude

19.09081211°

Longitude

74.7472075°

Local 03:44:00 PM

GMT 10:14:00 AM

Altitude 658 meters

Monday, 02.10.2023



 **GPS Map**
Camera Lite

742, Maliwada, Ahmednagar, Maharashtra 414001, India

Latitude

19.0930398°

Longitude


74.7444256°

Local 01:04:30 PM

GMT 07:34:30 AM

Altitude 660 meters

Wednesday, 27.09.2023



 GPS Map
Camera Lite

IMS Campus Station Road Near Chandni Chowk, College Area,
Ahmednagar, Maharashtra 414001, India

Latitude

19.09236873°

Local 12:02:47 PM


GMT 06:32:47 AM

Longitude

74.7445024°

Altitude 661 meters

Wednesday, 04.10.2023



 **GPS Map**
Camera Lite

IMS Campus Station Road Near Chandni Chowk, College Area,
Ahmednagar, Maharashtra 414001, India

Latitude

19.0924194°

Longitude

74.7446481°

Local 12:15:17 PM

GMT 06:45:17 AM

Altitude 661 meters

Monday, 02.10.2023



IMS Campus Station Road Near Chandni Chowk, College Area,
Ahmednagar, Maharashtra 414001, India

Latitude
19.092424°

Longitude
74.7446054°

Local 12:40:23 PM
GMT 07:10:23 AM

Altitude 661 meters
Tuesday, 03.10.2023



 **GPS Map
Camera Lite**

3PVW+52H, College Area, Ahmednagar, Maharashtra 414001, India

Latitude
19.09284098°

Longitude
74.74464946°

Local 12:16:46 PM
GMT 06:46:46 AM

Altitude 658 meters
Monday, 02.10.2023